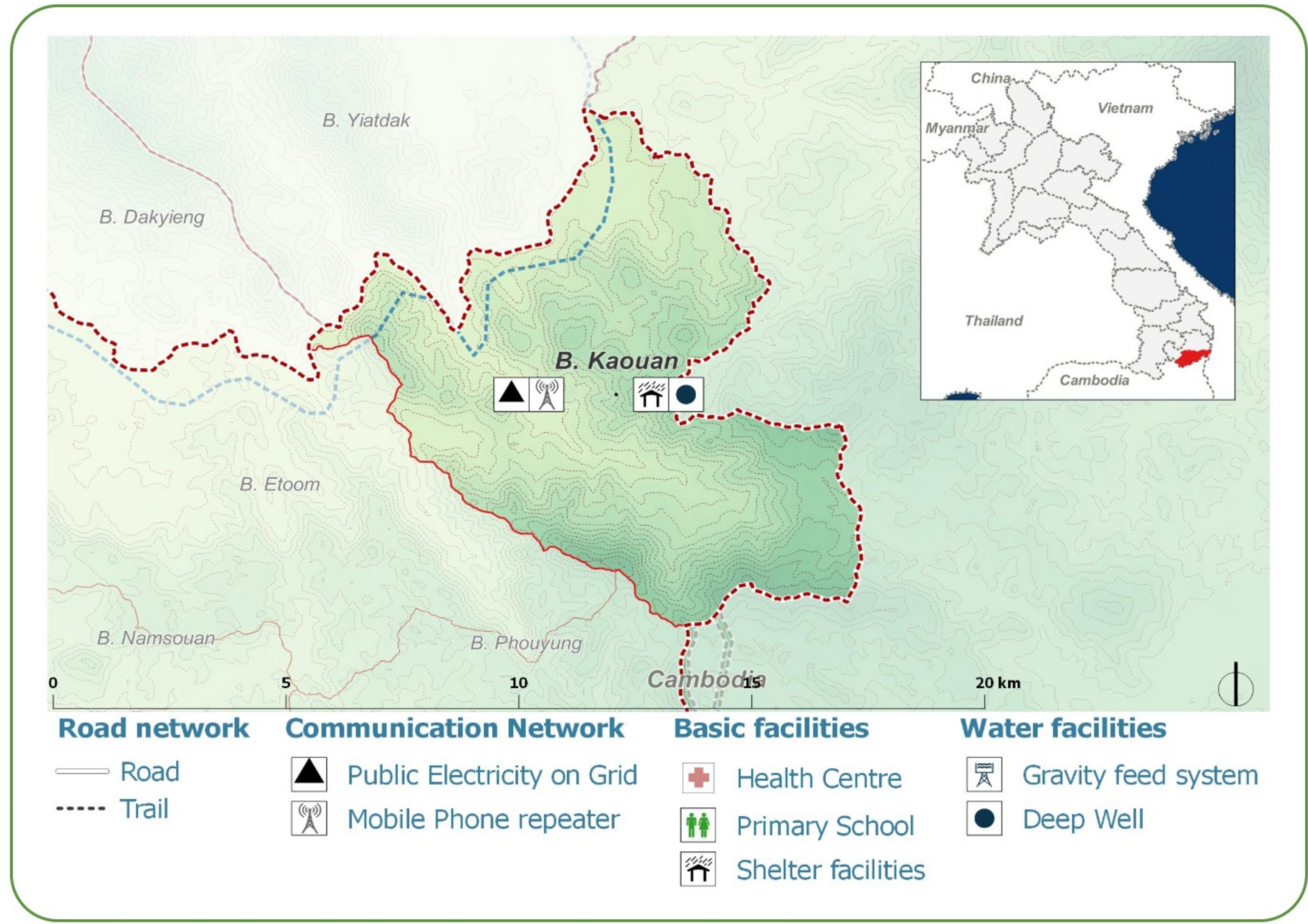
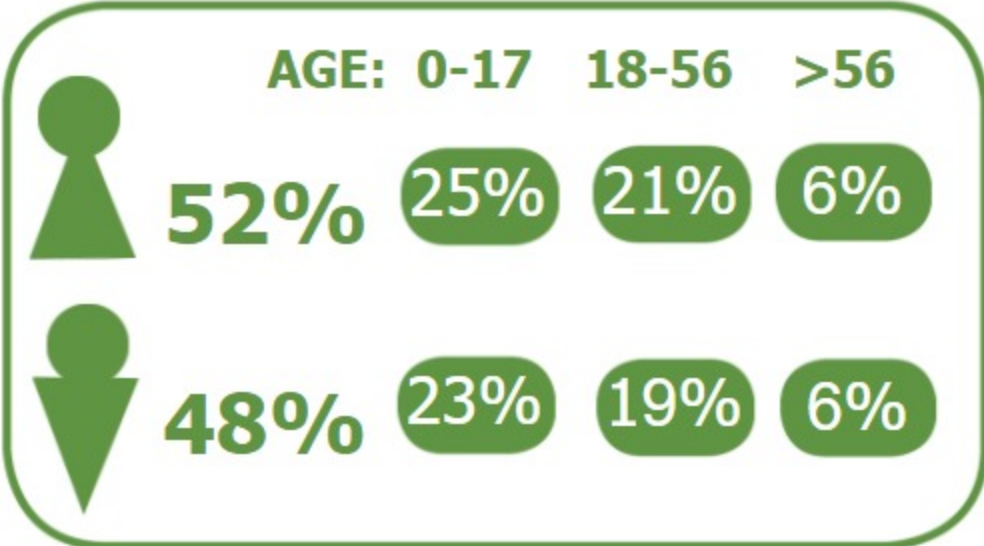


B. TaOum (1705012)
Phouvong District, Attapeu

DEMOGRAPHICS

Population (2017): **502**
Main ethnic group: **Brao**
Other ethnic group: **Lao**
Religion: **Buddhism, Animism**



Ecosystem & Services:

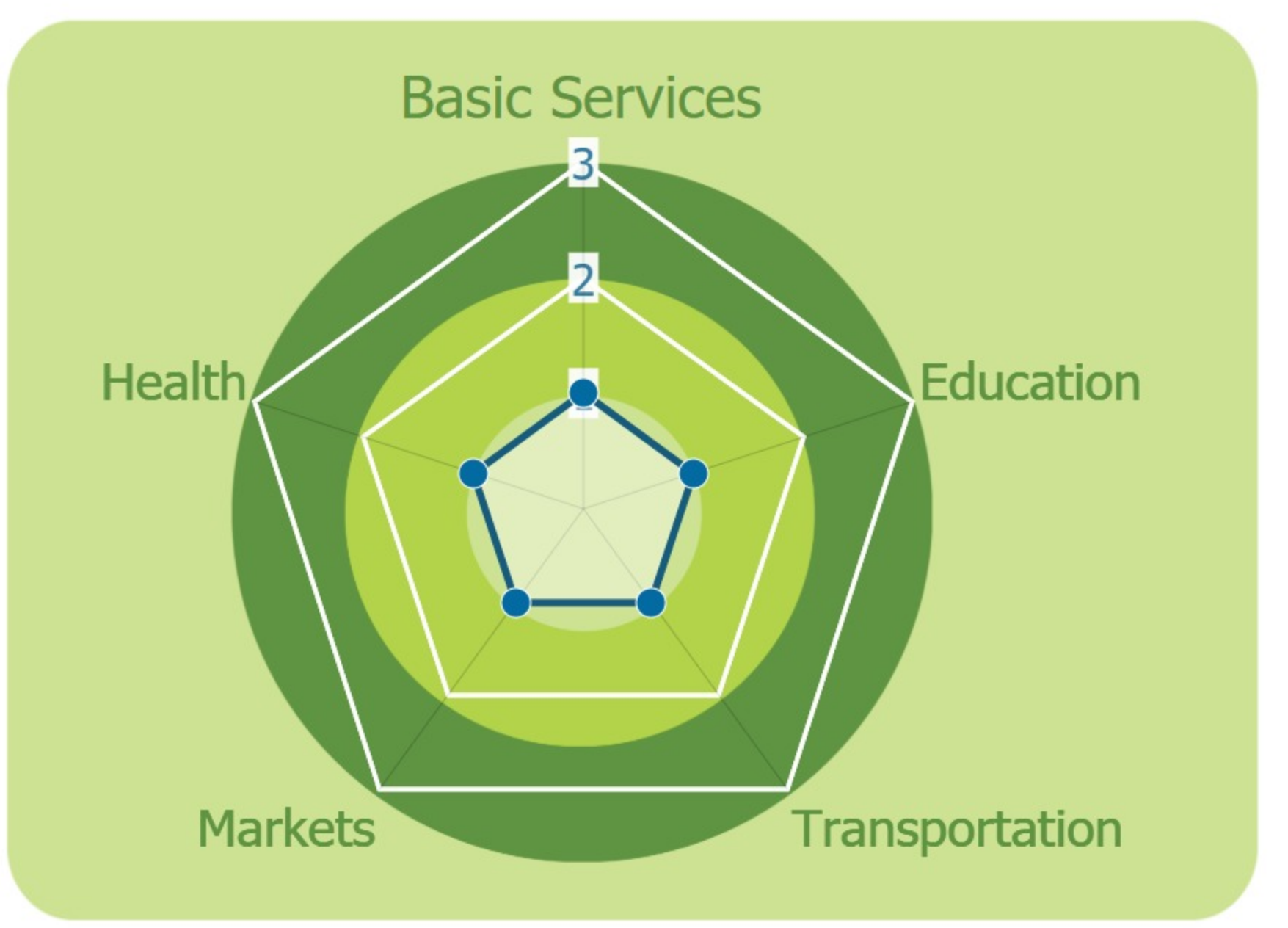
- Rice
- Livestock
- Grains
- Grass
- Vegetables
- Wood

Sources of Income:

- Subsistence agriculture
- Livestock
- NTFP

Education:

- Primary incomplete



HEALTH

Water-bourne: **None**

Vector-bourne: **Dengue, Encephalitis, Malaria**

CLIMATE CHANGE & DISASTERS

Changes over the past 30 years

- 1 every 3-5 years Houses livelihoods Less severe
- 1 every 3-5 years Water Food Crops Less severe
- More than 1 per year Homes Infrastructure Income More frequent

DRY SEASON **WET SEASON**

Significant Increase Significant decrease

Significant decrease Significant decrease

IMPACTS:
Health / Water / Agriculture / Livestock

No Landslides

ENVIRONMENTAL ISSUES

Deforestation impacts

- + Industrial develop (+)
- More flooding (-)
- Loss of biodiversity (-)
- Erosion (-)
- Less food sources (-)

Hydropower impacts

No hydropower dam

Mining impacts

No mining activity

VULNERABILITY INDEX

Hazard Intensity: 2.1

Sensitivity: 3.17

Ranking: 6.65

PRIORITIES & NEEDS

1. Construct water facility (borehole)
2. Build latrine (Sanitation)

