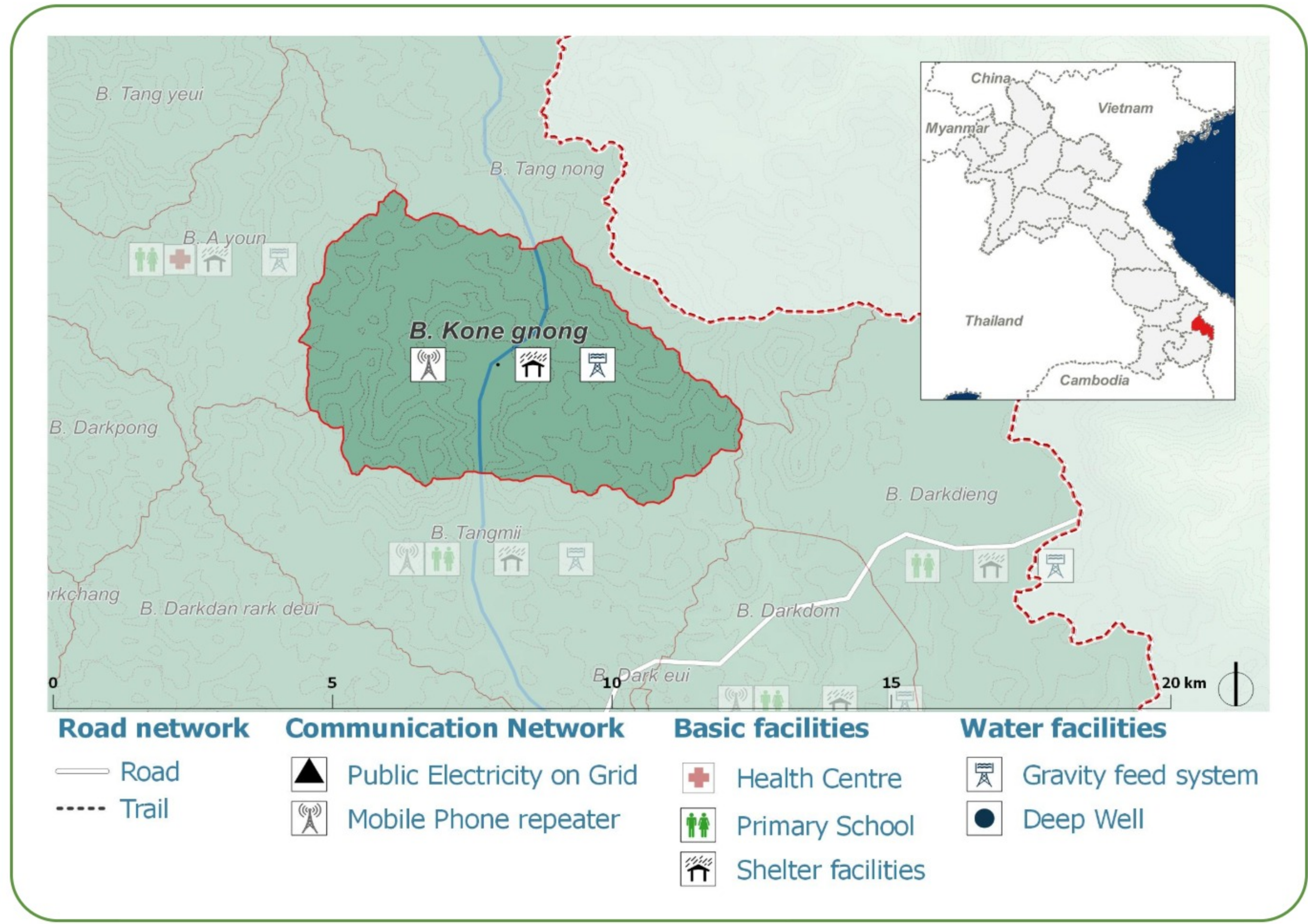
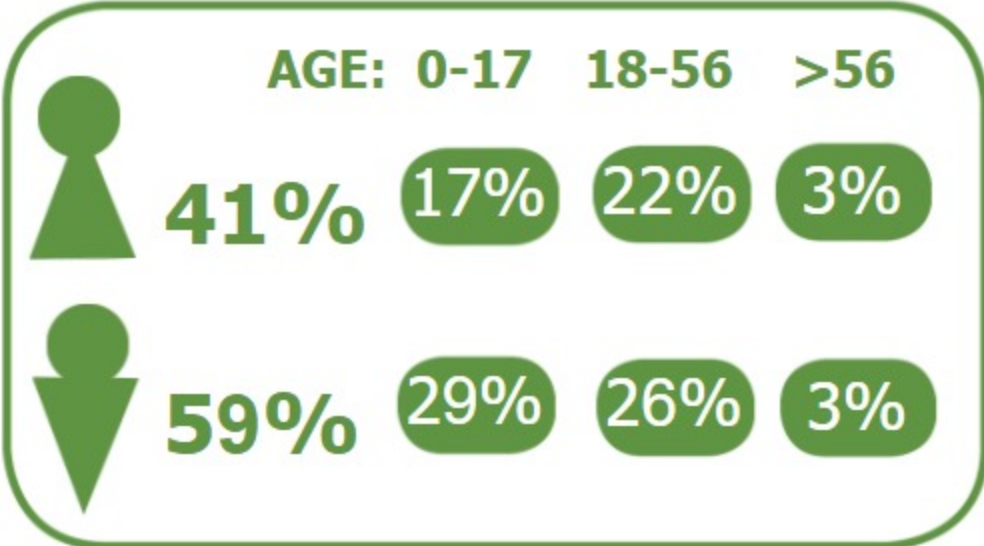


B. Kone gnong (1503050) Dakcheung District, Sekong

DEMOGRAPHICS

Population (2017): **258**
 Main ethnic group: **Katu**
 Other ethnic group: **Tariang**
 Religion: **Animism**



Ecosystem & Services:

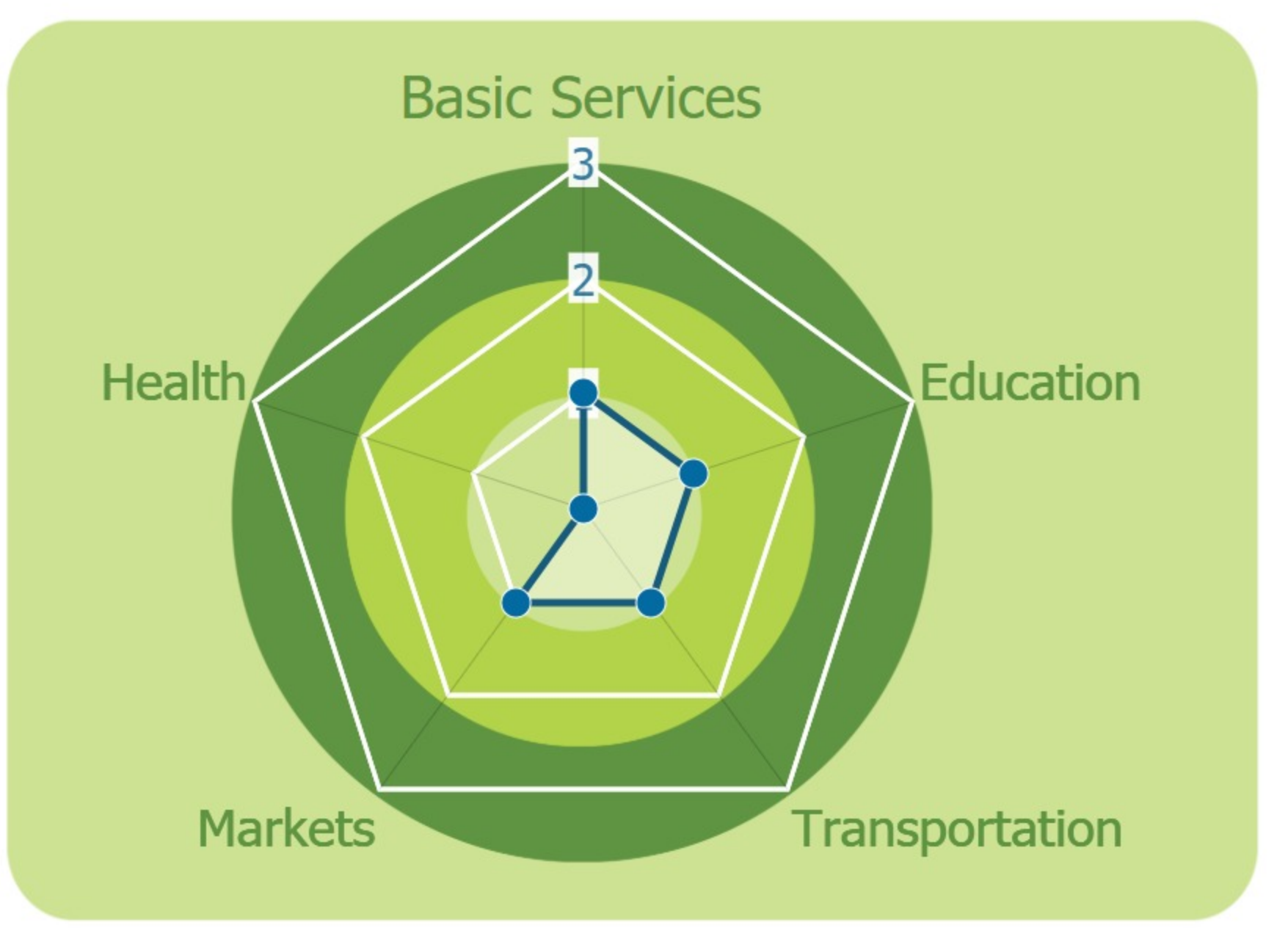
- Rice
- Livestock
- River

Sources of Income:

- Agriculture
- Livestock
- Casual labor

Education:

- Primary incomplete



HEALTH

Water-bourne:
 Diarrhea
 Skin

Vector-bourne:
 Dengue
 Encephalitis
 Malaria

CLIMATE CHANGE & DISASTERS

Changes over the past 30 years

- More than 1 per year livelihoods Health More severe**
- More than 1 per year Water Crops More severe**
- More than 1 per year Infrastructure Income More frequent**

DRY SEASON **WET SEASON**

🌡️ **Significant Increase** **Slight Decrease**

☁️ **Significant Increase** **Slight Decrease**

IMPACTS:
 Health / Water / Livestock

No Landslides

ENVIRONMENTAL ISSUES

Deforestation impacts

- + Industrial develop (+)
- + More agricultural land (+)
- Loss of biodiversity (-)

Hydropower impacts

No hydropower dam

Mining impacts

No mining activity

VULNERABILITY INDEX

Hazard Intensity: 2.77

Sensitivity: 3.93

Ranking: 10.88

PRIORITIES & NEEDS

1. Improve water quality
2. Build latrine (Sanitation)

