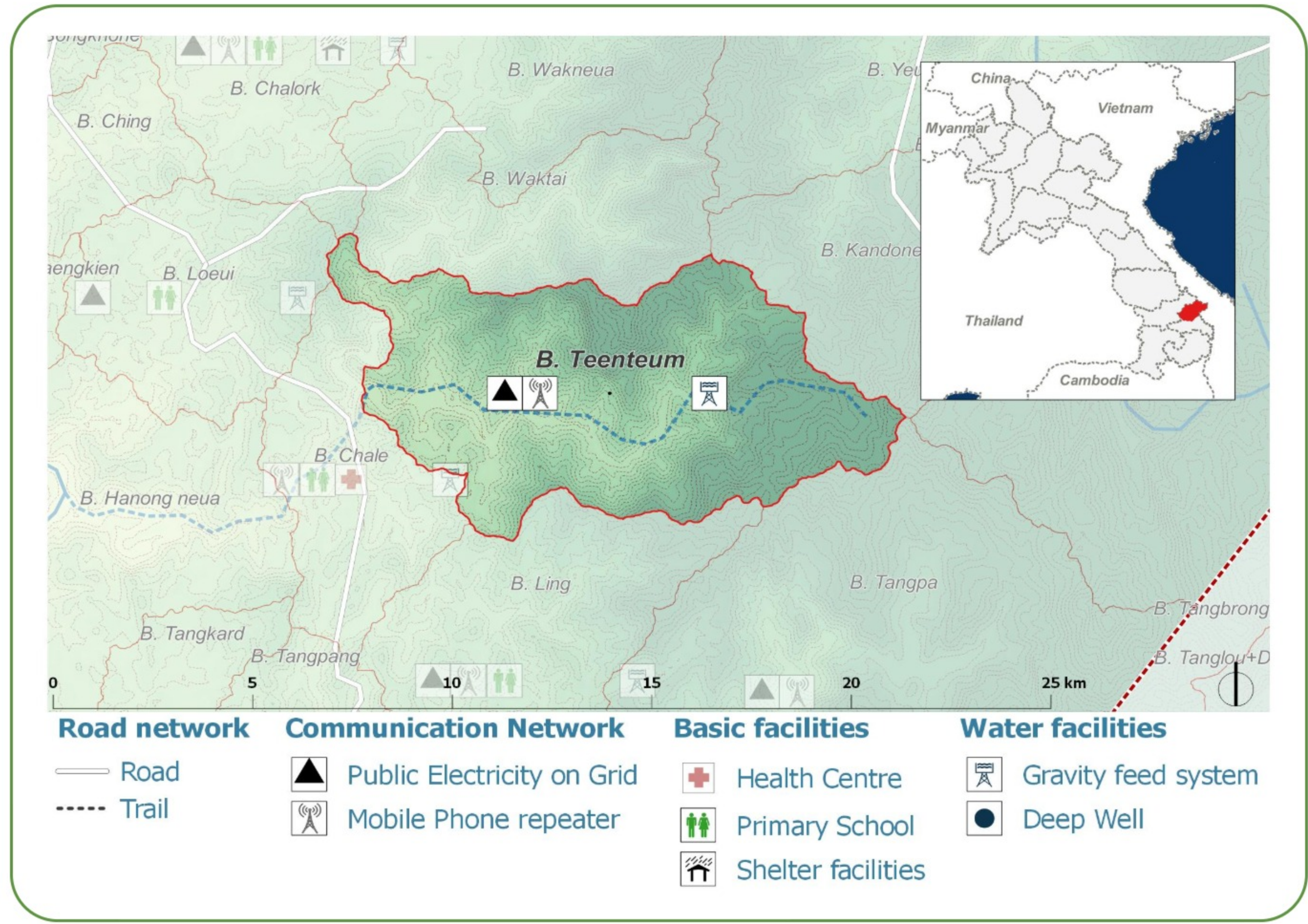



B. Teenteum (1502021) Kaleum District, Sekong

DEMOGRAPHICS

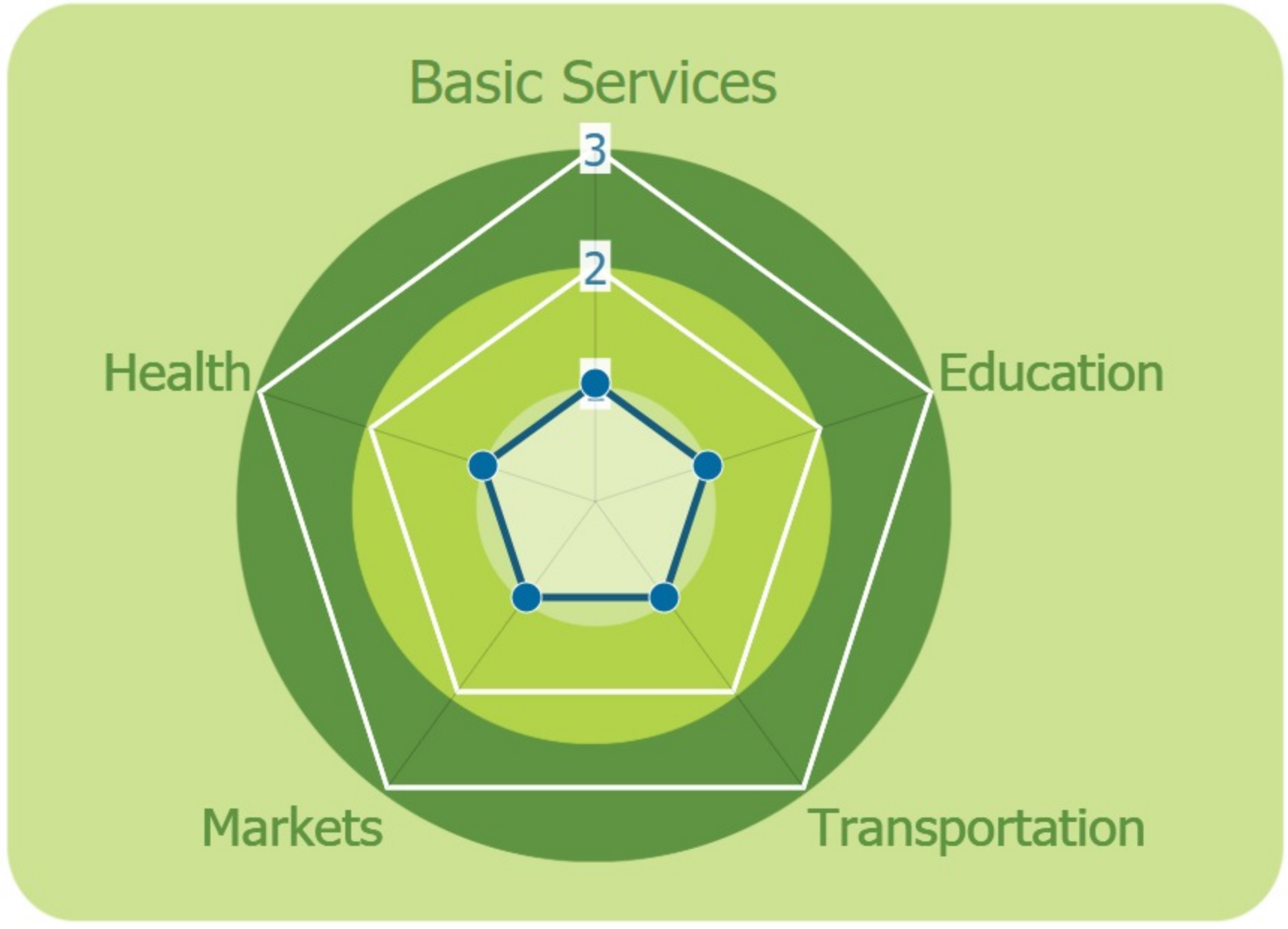
Population (2017): **185**
 Main ethnic group: **Ngkriang (Ngè')**
 Other ethnic group: **Katu, Lao**
 Religion: **Animism**



Ecosystem & Services:
 - **None**

Sources of Income:
 - **Subsistence agriculture**

Education:
 - **Primary incomplete**



HEALTH

Water-bourne:
 Allergies
 Diarrhea
 Eye
 Skin

Vector-bourne:
 Dengue
 Encephalitis
 Malaria

CLIMATE CHANGE & DISASTERS

Changes over the past 30 years

1 every 3-5 years
 livelihoods
 Health
 Less severe

1 every 3-5 years
 Water
 Food
 Crops
 Less severe

More than 1 per year
 Homes
 Infrastructure
 Income
 More frequent

People injured

	DRY SEASON	WET SEASON
Temperature	Slight increase	No change
Precipitation	Slight increase	Slight increase

IMPACTS:
 Health / Water / Agriculture / Livestock

ENVIRONMENTAL ISSUES

Deforestation impacts

+ Industrial develop (+)	- Loss of biodiversity (-)
+ More agricultural land (+)	- Landslides
	- Less food sources (-)

Hydropower impacts

No hydropower dam

Mining impacts

No mining activity

VULNERABILITY INDEX

Hazard Intensity: 0.67

Sensitivity: 2.87

Ranking: 1.91

PRIORITIES & NEEDS

1. Repair water facility (gravity fed)

