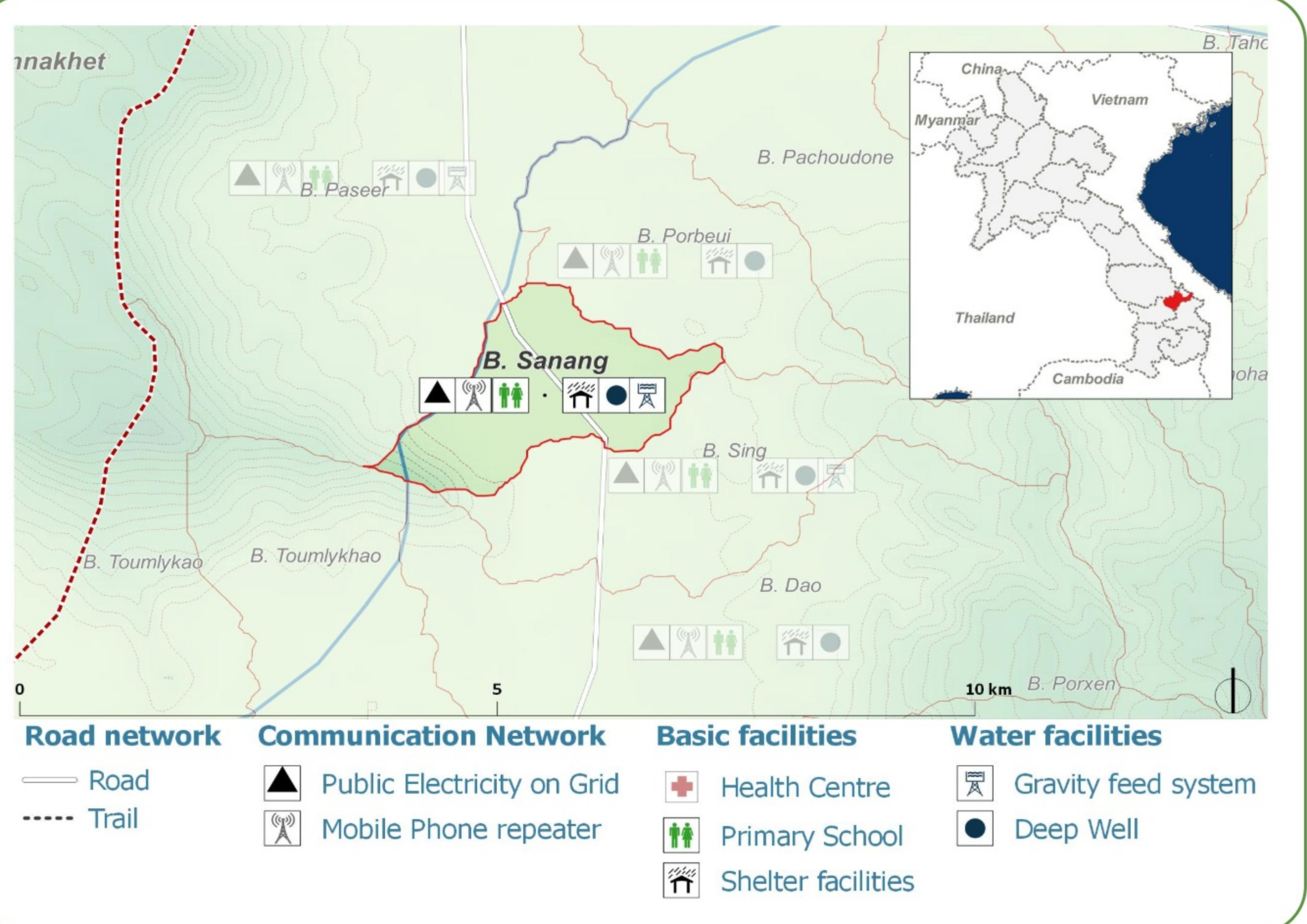
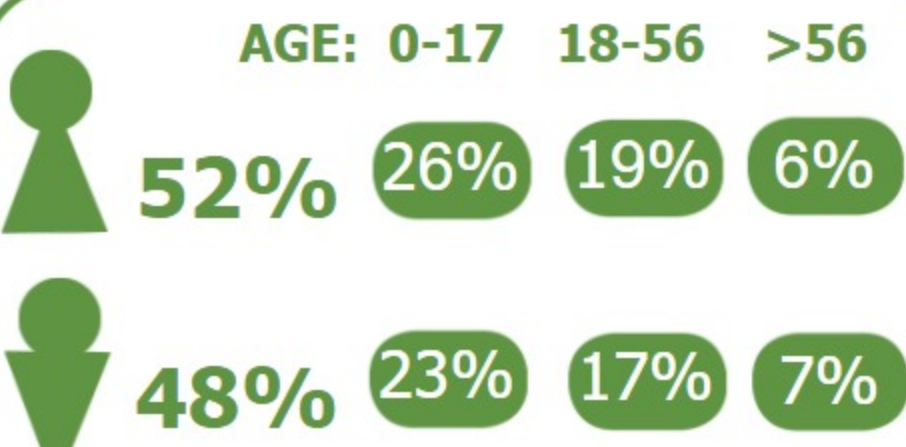


DEMOGRAPHICS

Population (2017):
498
Main ethnic group:
Katang
Other ethnic group:
Ta Oy, Lao
Religion:
Animism



Ecosystem & Services:

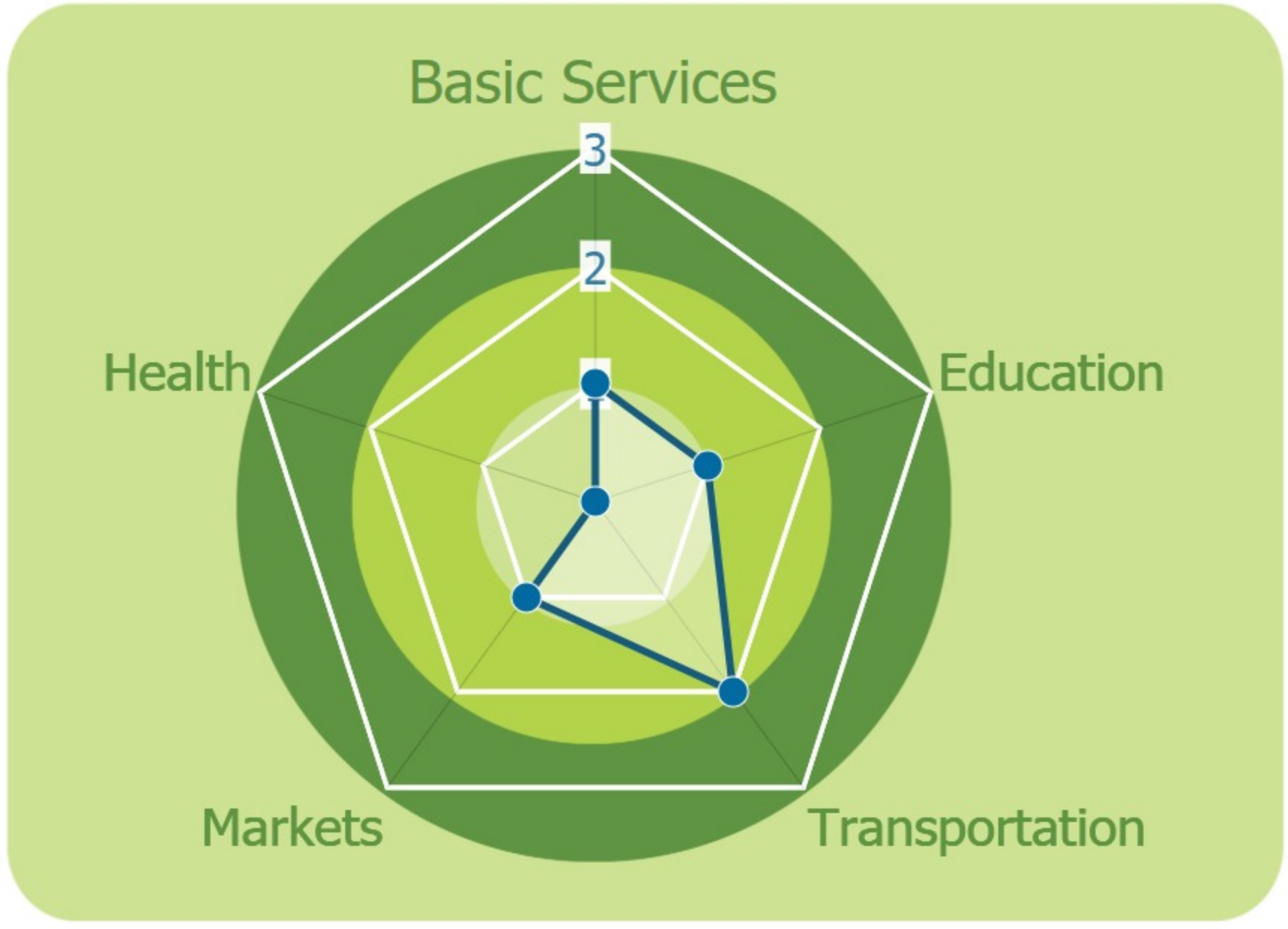
- Rice
- Maize
- Livestock
- Vegetables
- Wood
- Stream
- River

Sources of Income:

- Subsistence agriculture
- Livestock
- Trade
- Casual labor

Education:

- Primary



HEALTH

- Water-bourne:**
Allergies
Diarrhea
Eye
Skin
- Vector-bourne:**
Dengue
Encephalitis
Malaria

CLIMATE CHANGE & DISASTERS

Changes over the past 30 years

1 every 10 years
livelihoods
Health
Less severe

1 every 10 years
Water
Food
Crops
Less severe

1 every 10 years
Homes
Less frequent

No Landslides

	DRY SEASON	WET SEASON
Temperature	Slight increase	Slight Decrease
Precipitation	Slight Decrease	Slight Decrease

IMPACTS:
Health / Water / Agriculture / Livestock

ENVIRONMENTAL ISSUES

Deforestation impacts

- + More agricultural land (+)
- Loss of biodiversity (-)
- Less food sources (-)

Hydropower impacts

No hydropower dam

Mining impacts

No mining activity

VULNERABILITY INDEX

Hazard Intensity: 0.73

Sensitivity: 3.23

Ranking: 2.37

PRIORITIES & NEEDS

1. Increase agricultural production (expand production area)
2. Construct water facility (borehole)
3. Repair water reservoir