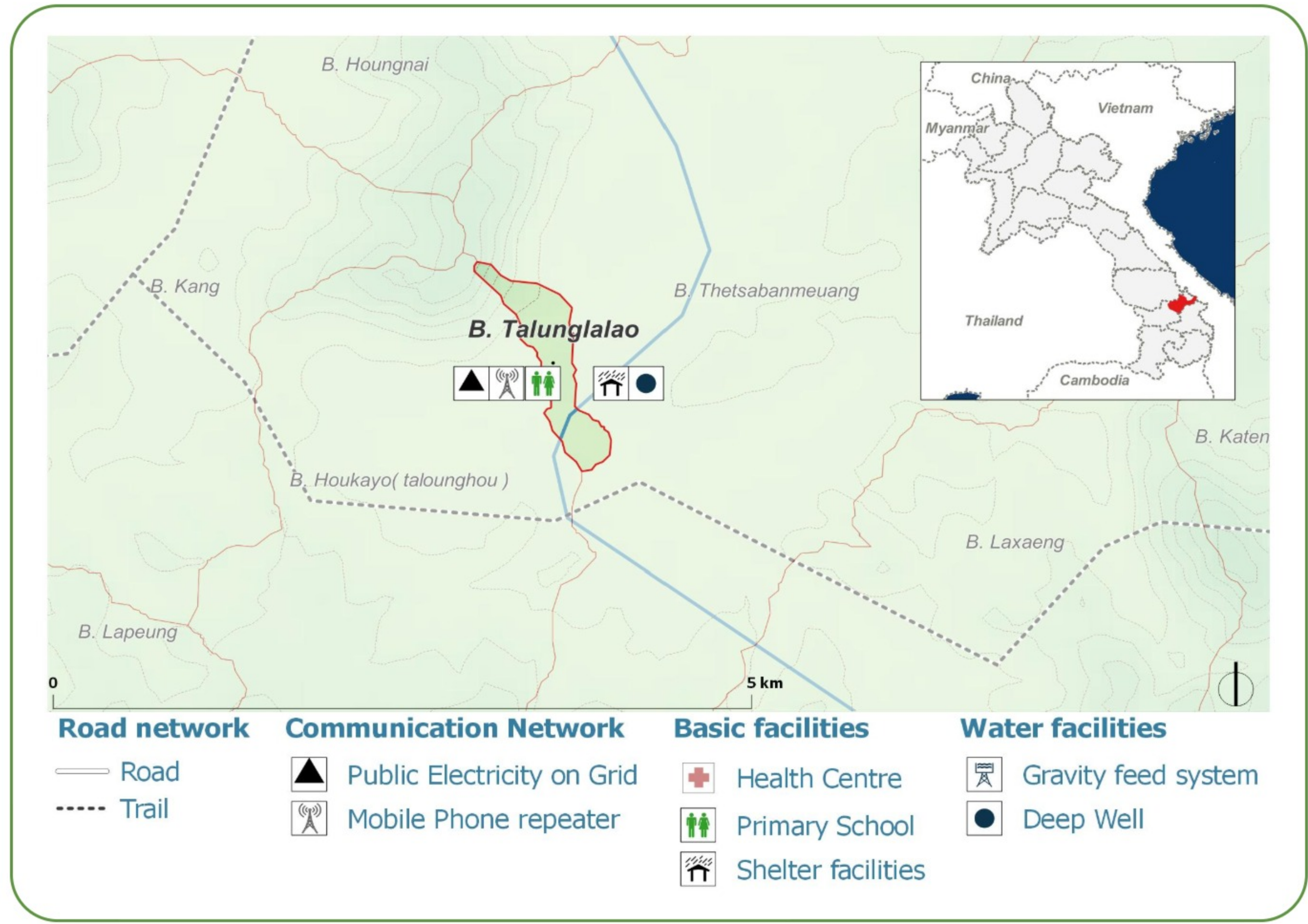
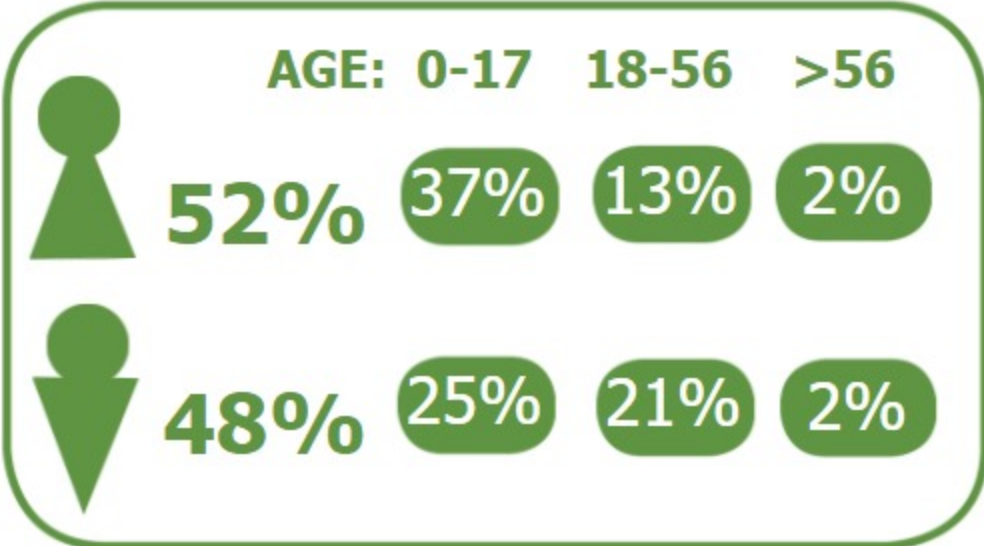


B. Talunglao (1402002) Ta oi District, Saravane

DEMOGRAPHICS

Population (2017): **827**
 Main ethnic group: **Katang**
 Other ethnic group: **Ta Oy, Lao**
 Religion: **Buddhism, Animism**



Ecosystem & Services:

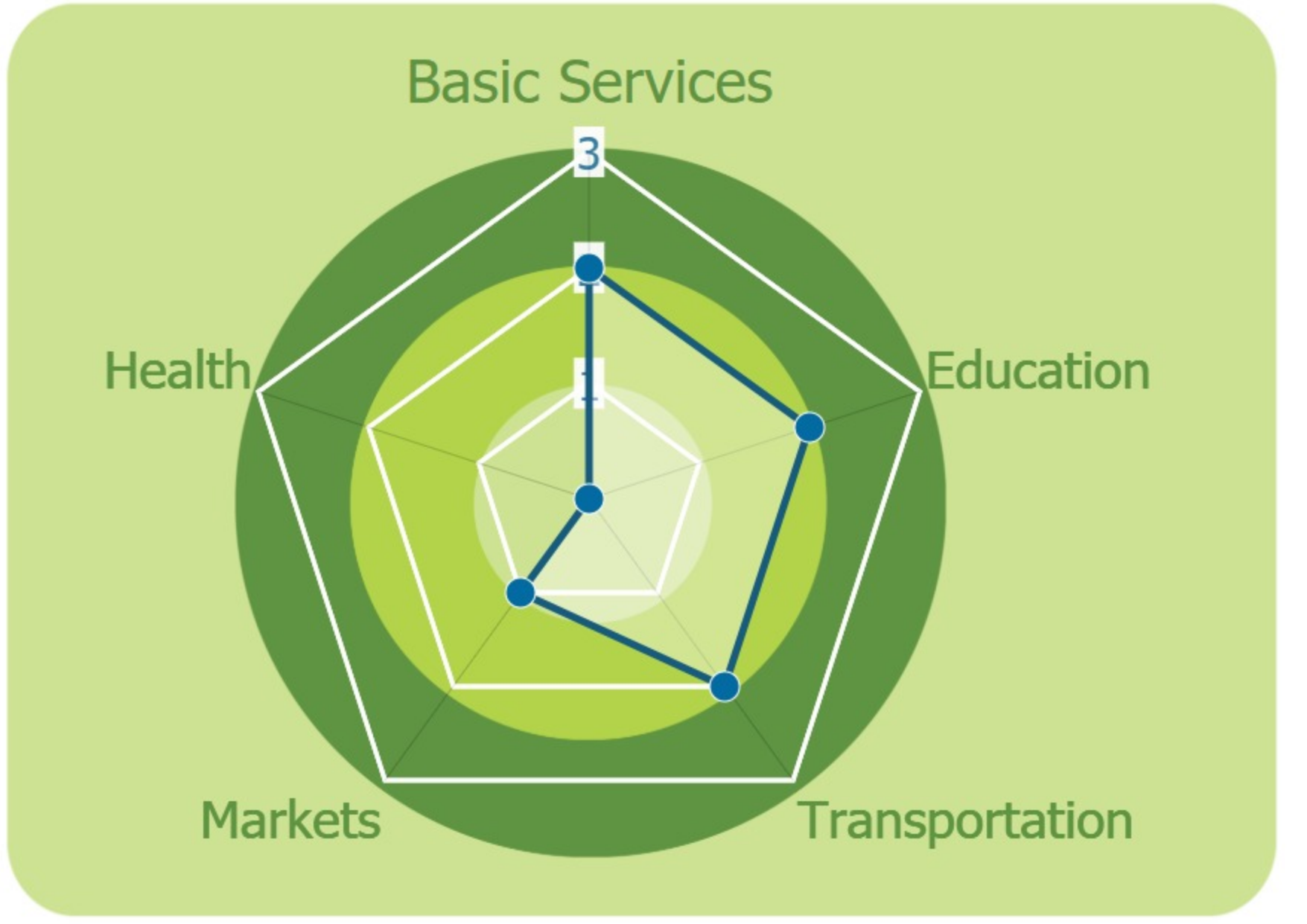
- Rice
- Livestock
- Grass
- Vegetables
- Wood
- River

Sources of Income:

- Casual labor

Education:

- Kindergarten
- Primary



HEALTH

Water-bourne: Diarrhea, Eye, Skin, Malaria
Vector-bourne: Dengue, Malaria

CLIMATE CHANGE & DISASTERS

Changes over the past 30 years

- 1 every 10 years** livelihoods, Health, Less severe
- 1 every 10 years** Water, Food, Crops, Causes fires, Less severe
- More than 1 per year** Homes, School, Less frequent

	DRY SEASON	WET SEASON
Temperature	Significant Increase	Slight increase
Precipitation	Slight Decrease	Slight Decrease

IMPACTS: Health / Water / Agriculture / Livestock

People injured

ENVIRONMENTAL ISSUES

Deforestation impacts

- + Industrial develop (+)
- + More agricultural land (+)
- Loss of biodiversity (-)
- Landslides
- Less food sources (-)

Hydropower impacts

No hydropower dam

Mining impacts

No mining activity

VULNERABILITY INDEX

Hazard Intensity: 1.23
Sensitivity: 3.03
Ranking: 3.74

PRIORITIES & NEEDS

1. Increase agricultural production (expand production area)
2. Construct water facility (borehole)
3. Diversify livelihoods

UN HABITAT FOR A BETTER URBAN FUTURE
ADAPTATION FUND